

KNOW ALL MEN BY THESE PRESENTS TO WIT :
 THAT CAROL J. HARRIS IS THE FEE SIMPLE OWNER OF THE PARCEL OF LAND SHOWN HEREON, CONTAINING 0.447 ACRE AND BOUNDED BY OUTSIDE CORNERS 1, 2, 3, 4, 5, 9, 10, 11 TO 1 INCLUSIVE AND BEING ALL OF THE PROPERTY CONVEYED TO SAID OWNER BY KOLMER L. WERTZ AND MARIE E. WERTZ BY DEED DATED APRIL 4, 1973 AND RECORDED IN THE CLERK'S OFFICE OF THE CIRCUIT COURT OF SALEM, VIRGINIA IN DEED BOOK 27, PAGE 699.
 THAT CAROL J. HARRIS IS THE FEE SIMPLE OWNER OF THE PARCEL OF LAND SHOWN HEREON, CONTAINING 0.188 ACRE AND BOUNDED BY OUTSIDE CORNERS 5, 6, 7, 8, 9 TO 5 INCLUSIVE AND BEING ALL OF THE PROPERTY CONVEYED TO SAID OWNER BY VIRGIL R. HARRIS BY DEED DATED DECEMBER 20, 1991 AND RECORDED IN THE CLERK'S OFFICE OF THE CIRCUIT COURT OF SALEM, VIRGINIA IN DEED BOOK 178, PAGE 714.
 THAT ELLA E. KEITH IS THE FEE SIMPLE OWNER OF THE PARCEL OF LAND SHOWN HEREON, CONTAINING 0.079 ACRE AND BOUNDED BY OUTSIDE CORNERS 3, 4, 5, 6 TO 3 INCLUSIVE AND BEING A PORTION OF THE PROPERTY CONVEYED TO SAID OWNER BY C. C. NELMS AND SYLVIA N. NELMS BY DEED DATED AUGUST 18, 1938 AND RECORDED IN THE CLERK'S OFFICE OF THE CIRCUIT COURT OF ROANOKE COUNTY, VIRGINIA IN DEED BOOK 257, PAGE 167.
 THE SAID OWNERS HEREBY CERTIFY THAT THEY HAVE SUBDIVIDED THE LAND INTO LOTS AS SHOWN HEREON ENTIRELY OF THEIR OWN FREE WILL AND ACCORD AS REQUIRED BY SECTION 15.1-465 THRU 15.1-485 OF THE 1950 CODE OF VIRGINIA AS AMENDED TO DATE AND THE CITY OF SALEM, VIRGINIA SUBDIVISION ORDINANCE AMENDED TO DATE.
 THE SAID OWNERS HEREBY VACATE THE OLD LOT LINES AS SHOWN HEREON AS REQUIRED BY SECTION 15.1-483.1 OF THE 1950 CODE OF VIRGINIA AS AMENDED TO DATE.
 WITNESS THE SIGNATURES AND SEALS OF THE SAID OWNERS.

Carol J. Harris 5-7-93
 CAROL J. HARRIS, OWNER DATE
 D.B. 27, PG. 699, D.B. 178, PG. 714
Ella E. Keith May 14-93
 ELLA E. KEITH, OWNER DATE
 D.B. 257, PG. 167

STATE OF VIRGINIA
 City of Salem TO WIT:

I, Linda C. Johnson, A NOTARY PUBLIC IN AND FOR THE AFORESAID STATE DO HEREBY CERTIFY THAT CAROL J. HARRIS, WHOSE NAME IS SIGNED TO THE FOREGOING WRITING HAS PERSONALLY APPEARED BEFORE ME AND ACKNOWLEDGED THE SAME IN MY AFORESAID JURISDICTION ON THIS 7 DAY OF May, 1993.

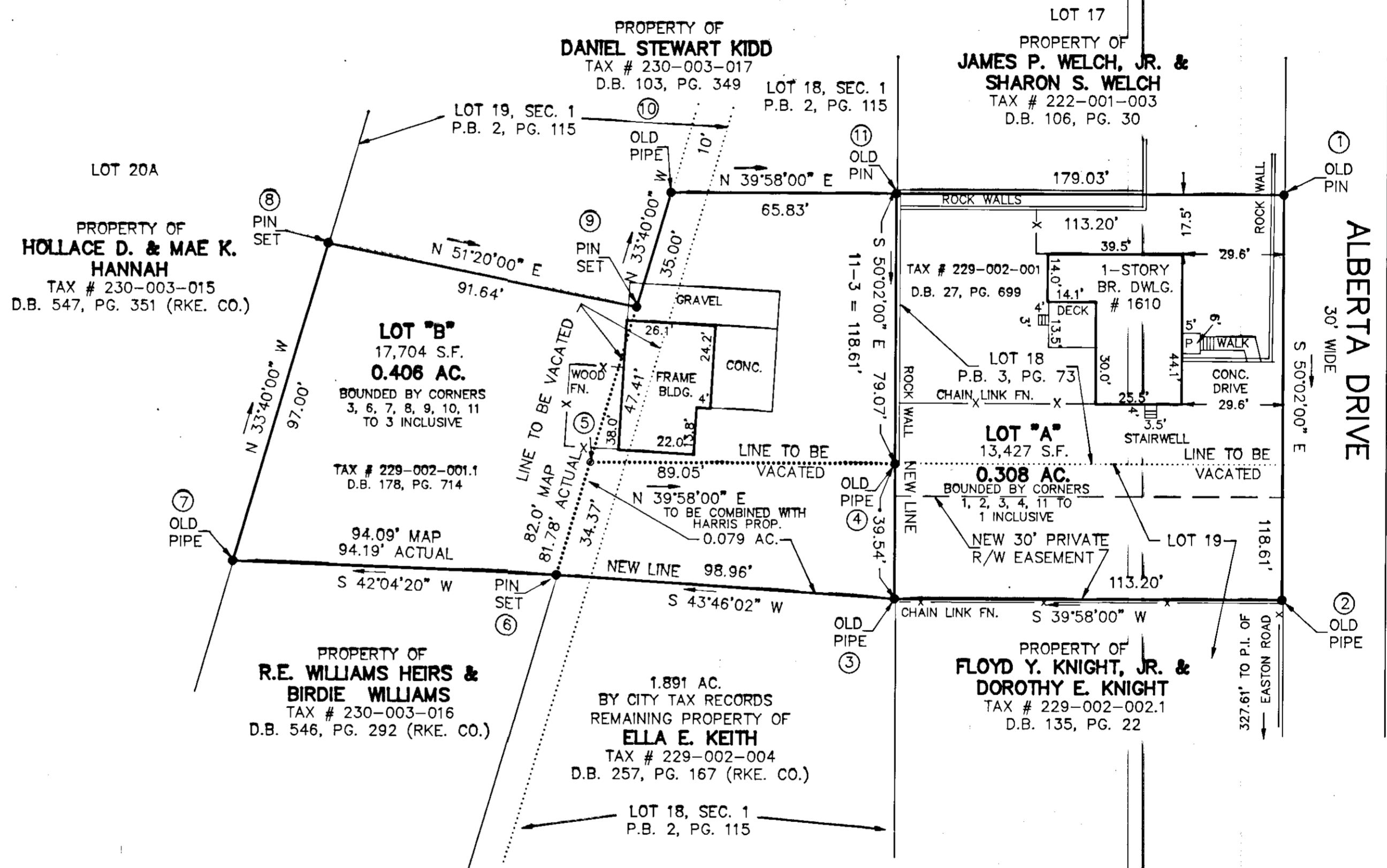
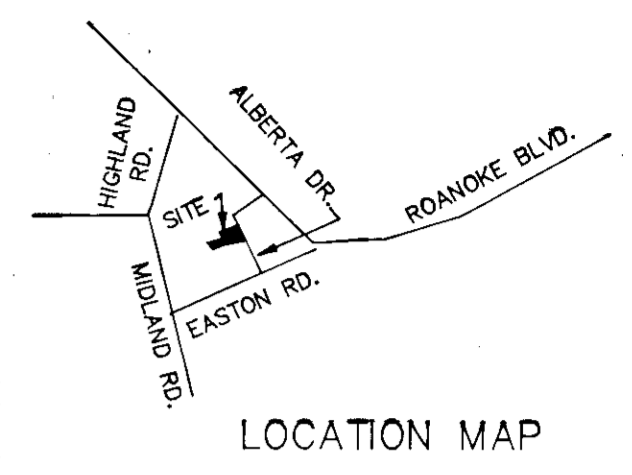
MY COMMISSION EXPIRES: 2-28-97
Linda C. Johnson
 NOTARY PUBLIC

STATE OF VIRGINIA
 City of Salem TO WIT:

I, Linda C. Johnson, A NOTARY PUBLIC IN AND FOR THE AFORESAID STATE DO HEREBY CERTIFY THAT ELLA E. KEITH, WHOSE NAME IS SIGNED TO THE FOREGOING WRITING HAS PERSONALLY APPEARED BEFORE ME AND ACKNOWLEDGED THE SAME IN MY AFORESAID JURISDICTION ON THIS 14 DAY OF May, 1993.

MY COMMISSION EXPIRES: February 28, 1997
Linda C. Johnson
 NOTARY PUBLIC

GENERAL NOTES:
 1. THIS PLAT IS SUBJECT TO INFORMATION WHICH MAY BE DISCLOSED BY A TITLE REPORT BY A LICENSED ATTORNEY.
 SURVEY NOTES:
 REFERENCE MAPS:
 1. REVISED MAP OF FAIRFIELD BY C.B. MALCOLM, S.C.E. DATED APRIL 7, 1937, P.B. 2, PG. 115.
 2. PLAT SHOWING RESUBDIVISION OF PARTS OF ORIGINAL LOTS 24 & 25, MAP OF FAIRFIELD ADDITION, P.B. 3, PG. 73.
 3. SURVEY FOR CAROL J. HARRIS BY TPP&S DATED MARCH 25, 1974 AND RECORDED IN D.B. 32, PG. 802.



BOUNDARY SURVEY AND SUBDIVISION FOR
CAROL J. HARRIS

AND
ELLA E. KEITH

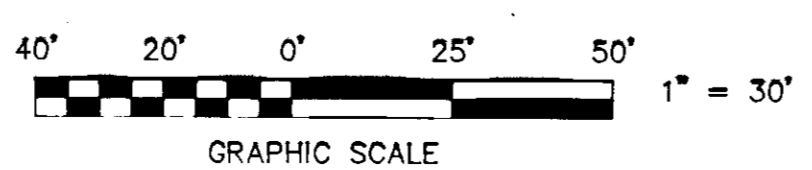
SHOWING THE REDIVISION OF A PORTION OF LOTS 18 AND 19 REVISED MAP OF FAIRFIELD, P.B. 2, PG. 115 AND A PORTION OF LOTS 18 AND 19, PLAT SHOWING RESUBDIVISION OF PARTS OF ORIGINAL LOTS 24 & 25 FAIRFIELD ADDITION, P.B. 3, PG. 73 CREATING LOT "A" (0.308 AC.) AND LOT "B" (0.406 AC.) SITUATE ON ALBERTA DRIVE SALEM, VIRGINIA

T. P. PARKER & SON
 ENGINEERS - SURVEYORS - PLANNERS

TAX # 229-002-001, 001.1 SCALE: 1" = 30'
 229-002-004 DATE: MAY 5, 1993
 CALC: LRD W.O. 93-0522
 DRAWN: LRD/CADD
 N.B. JW-63

APPROVED:
John D. Althoff 5-19-93
 CITY ENGINEER, CITY OF SALEM DATE
Forest L. Jones 5-18-93
 EXEC. SECY., CITY OF SALEM PLANN. COMM. DATE

THIS BOUNDARY SURVEY IS BASED ON A CURRENT FIELD SURVEY AND DESCRIPTIONS RECORDED IN D.B. 27, P.G. 699, D.B. 178, PG. 714 & D.B. 287, PG. 167.
John T. Parker 5/14/93
 JOHN T. PARKER, L.S. DATE



IN THE CLERK'S OFFICE OF THE CIRCUIT COURT OF THE CITY OF SALEM, VIRGINIA THIS MAP WAS PRESENTED WITH THE CERTIFICATE OF ACKNOWLEDGMENT THERETO ATTACHED ADMITTED TO RECORD AT 9:31 O'CLOCK A.M. ON THIS 20th DAY OF May, 1993.

TESTE: CHANCE CRAWFORD CLERK
 BY: *Lincoln A. Scarb* DEPUTY CLERK